

Appendix 4

Town Centre boundaries and Primary Shopping Frontages¹:

Irthlingborough

Oundle

Thrapston

Local Centres:

Raunds

Rushden

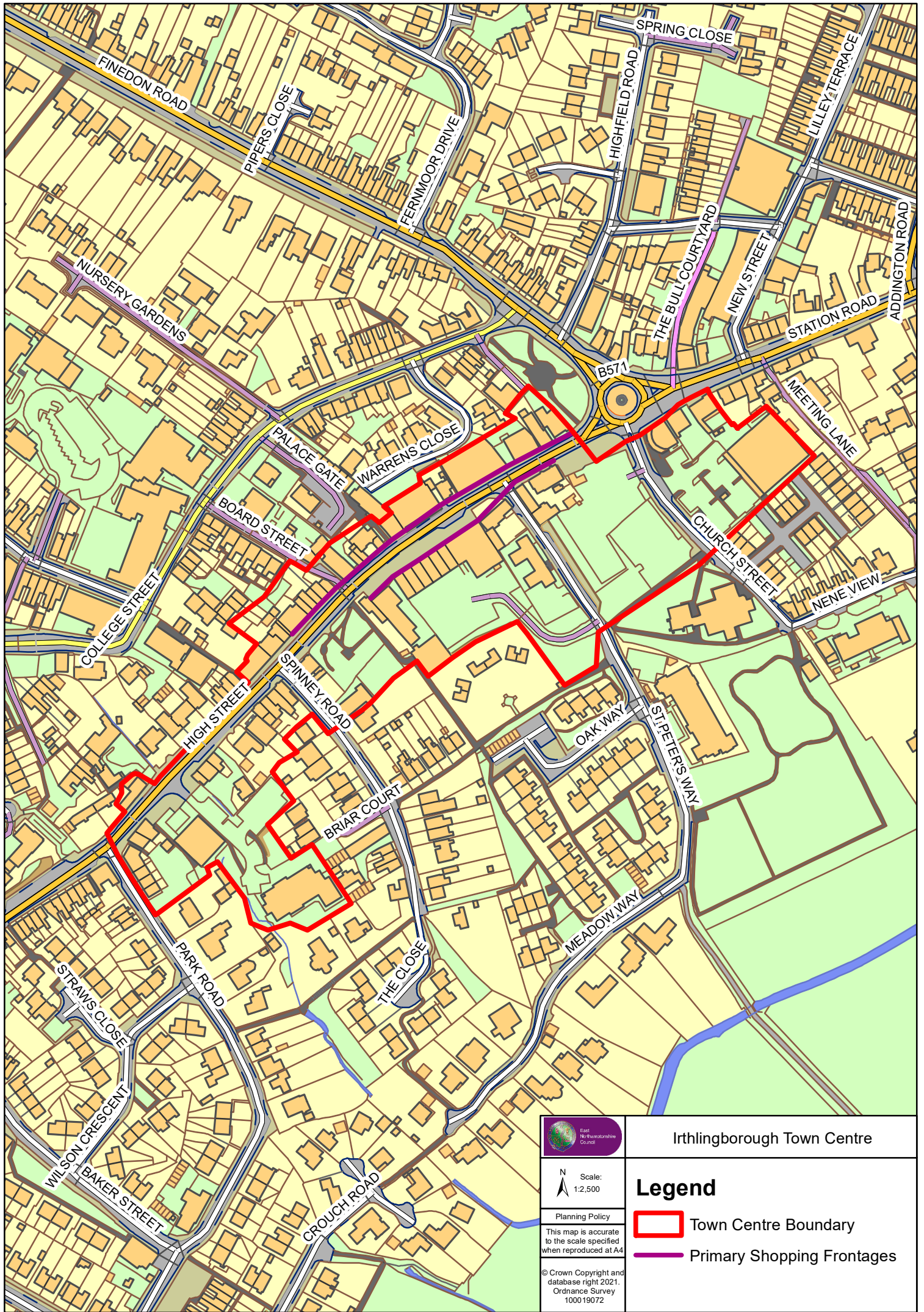
Brigstock

Ringstead

Stanwick

Woodford

¹ The Town Centre boundaries, or Primary Shopping Areas and, where designated, Primary Shopping Frontages for Higham Ferrers, Raunds and Rushden are designated in each of the Neighbourhood Plans for these towns



Irthlingborough Town Centre



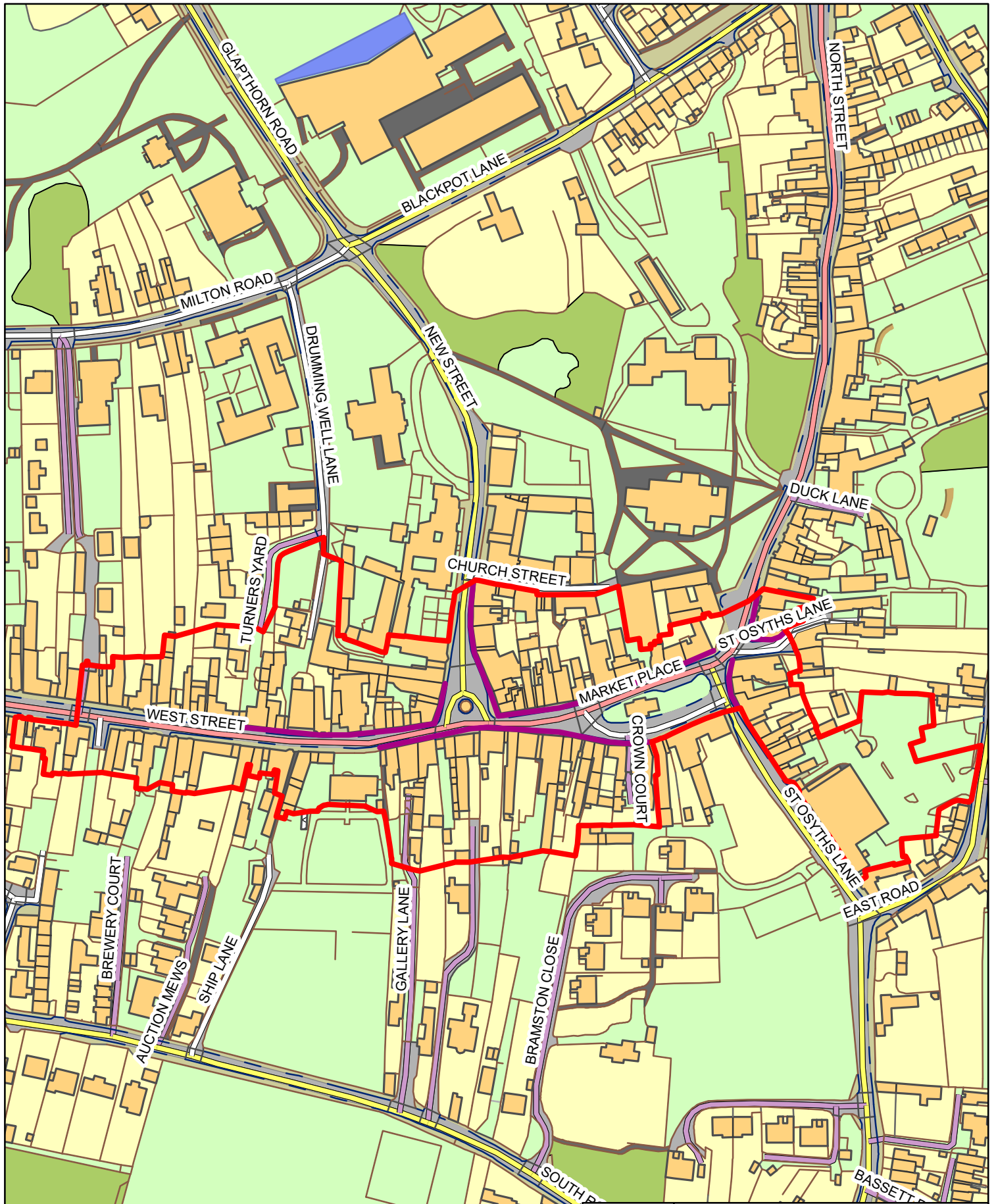
N Scale: 1:2,500

Planning Policy
This map is accurate to the scale specified when reproduced at A4

© Crown Copyright and database right 2021. Ordnance Survey 100019072

Legend

- Town Centre Boundary
- Primary Shopping Frontages



Oundle Town Centre

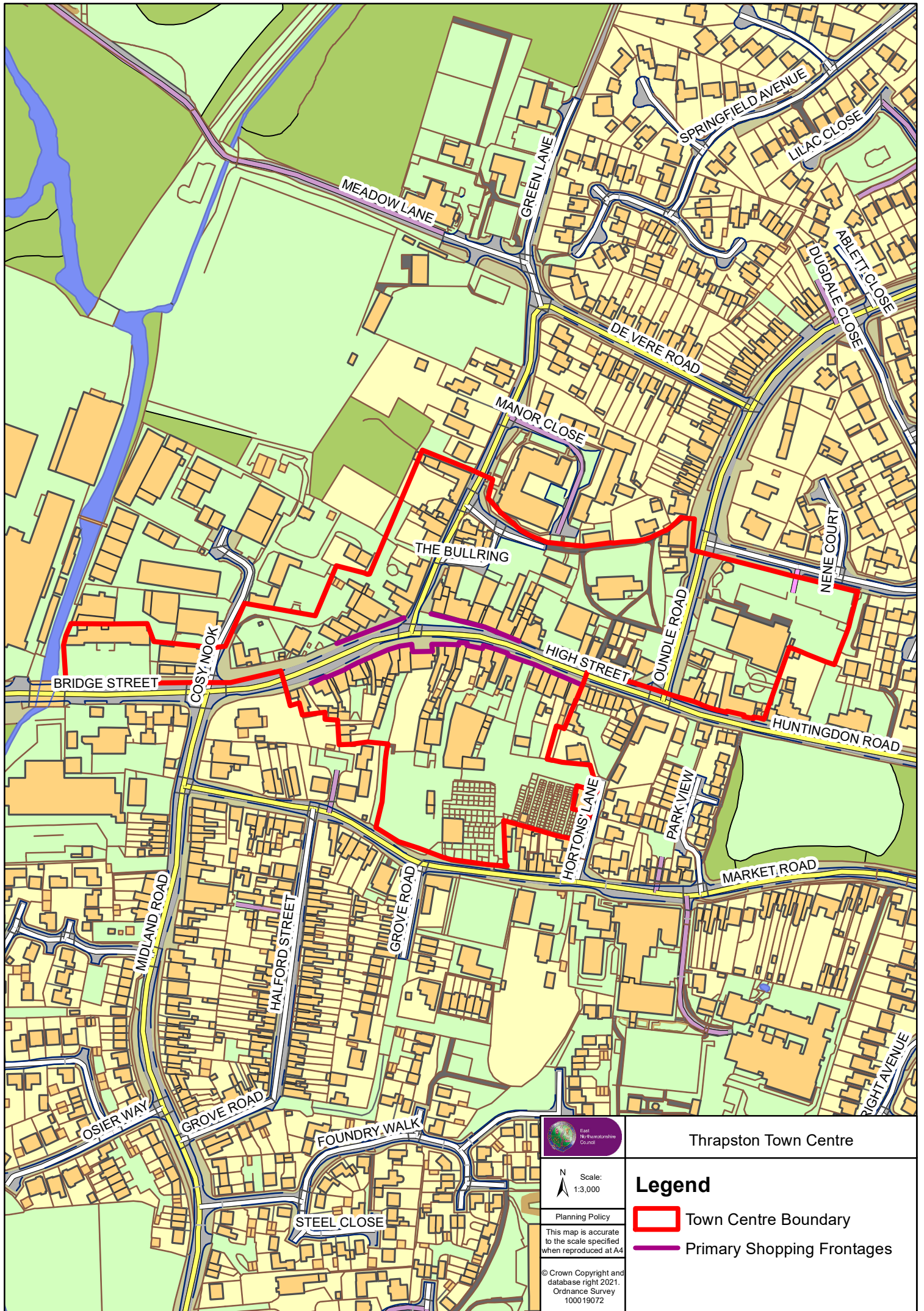
N
Scale:
1:2,500

Legend

- Town Centre Boundary
- Primary Shopping Frontages

Planning Policy
This map is accurate to the scale specified when reproduced at A4

© Crown Copyright and database right 2021. Ordnance Survey 100019072



Thrapston Town Centre



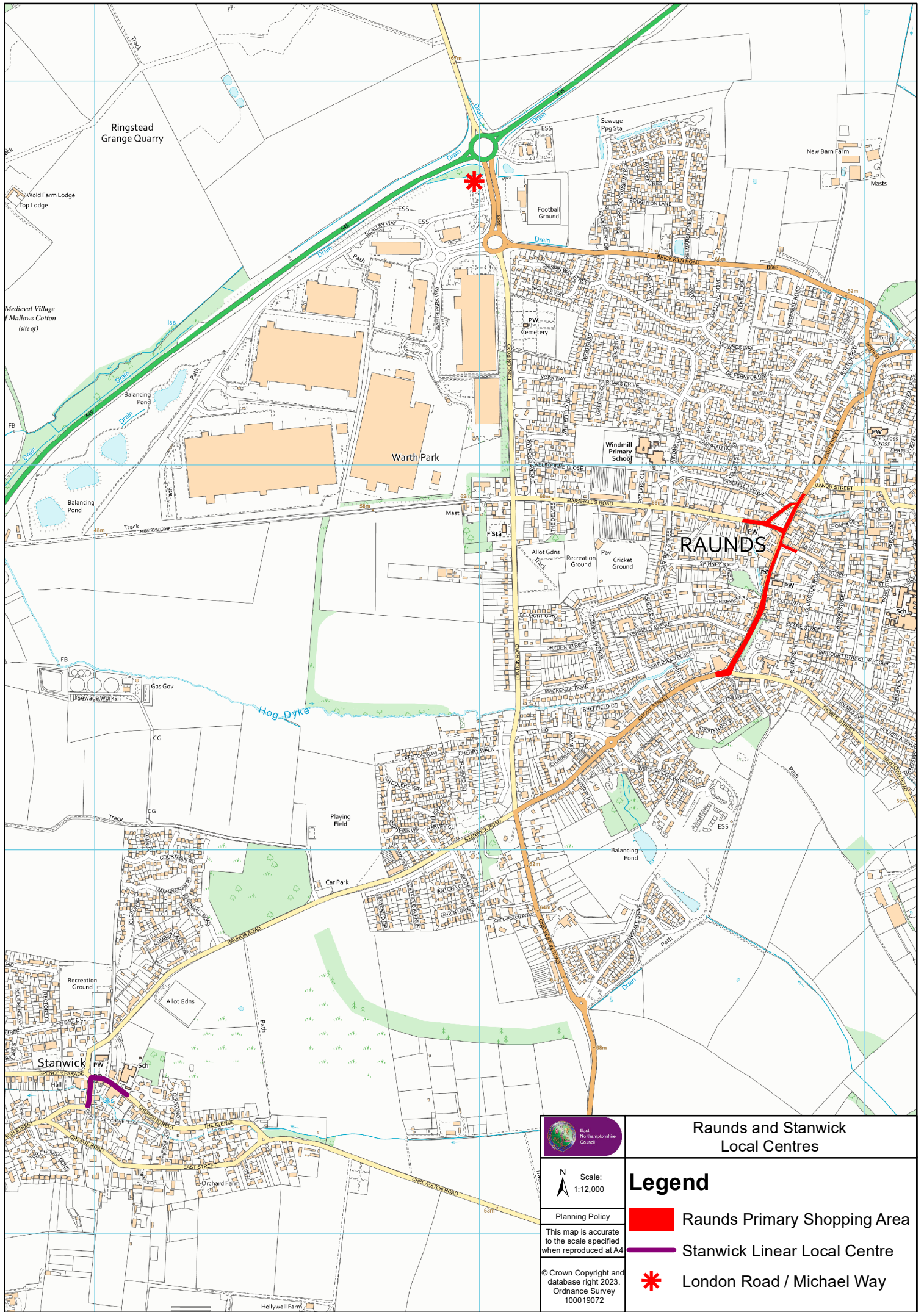
Scale:
1:3,000

Planning Policy
This map is accurate to the scale specified when reproduced at A4

© Crown Copyright and database right 2021.
Ordnance Survey
100019072

Legend

- Town Centre Boundary
- Primary Shopping Frontages



**Raunds and Stanwick
Local Centres**

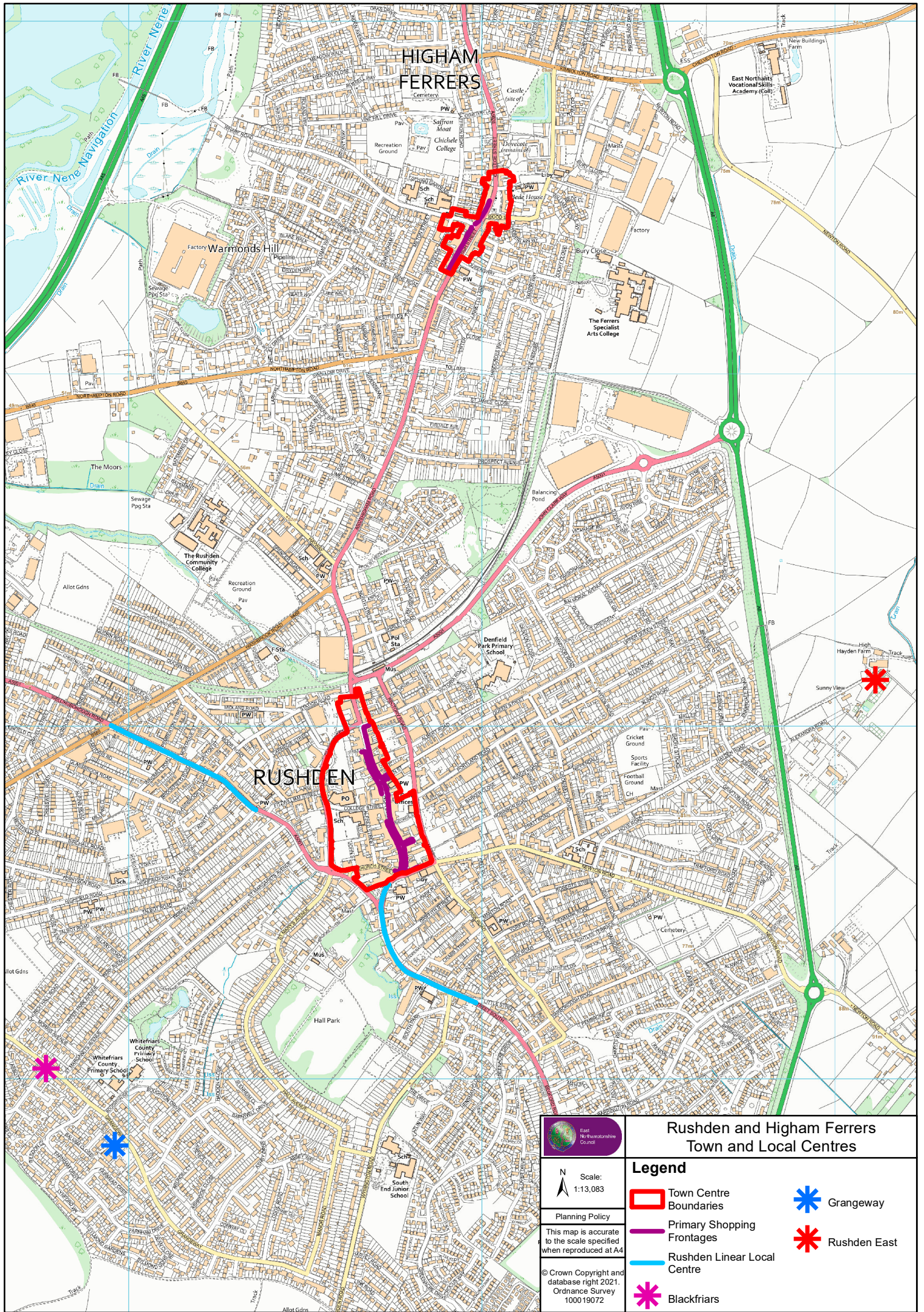
N Scale:
1:12,000

Legend

- Raunds Primary Shopping Area
- Stanwick Linear Local Centre
- London Road / Michael Way

Planning Policy
This map is accurate
to the scale specified
when reproduced at A4

© Crown Copyright and
database right 2023.
Ordnance Survey
100019072



HIGHAM FERRERS

RUSHDEN



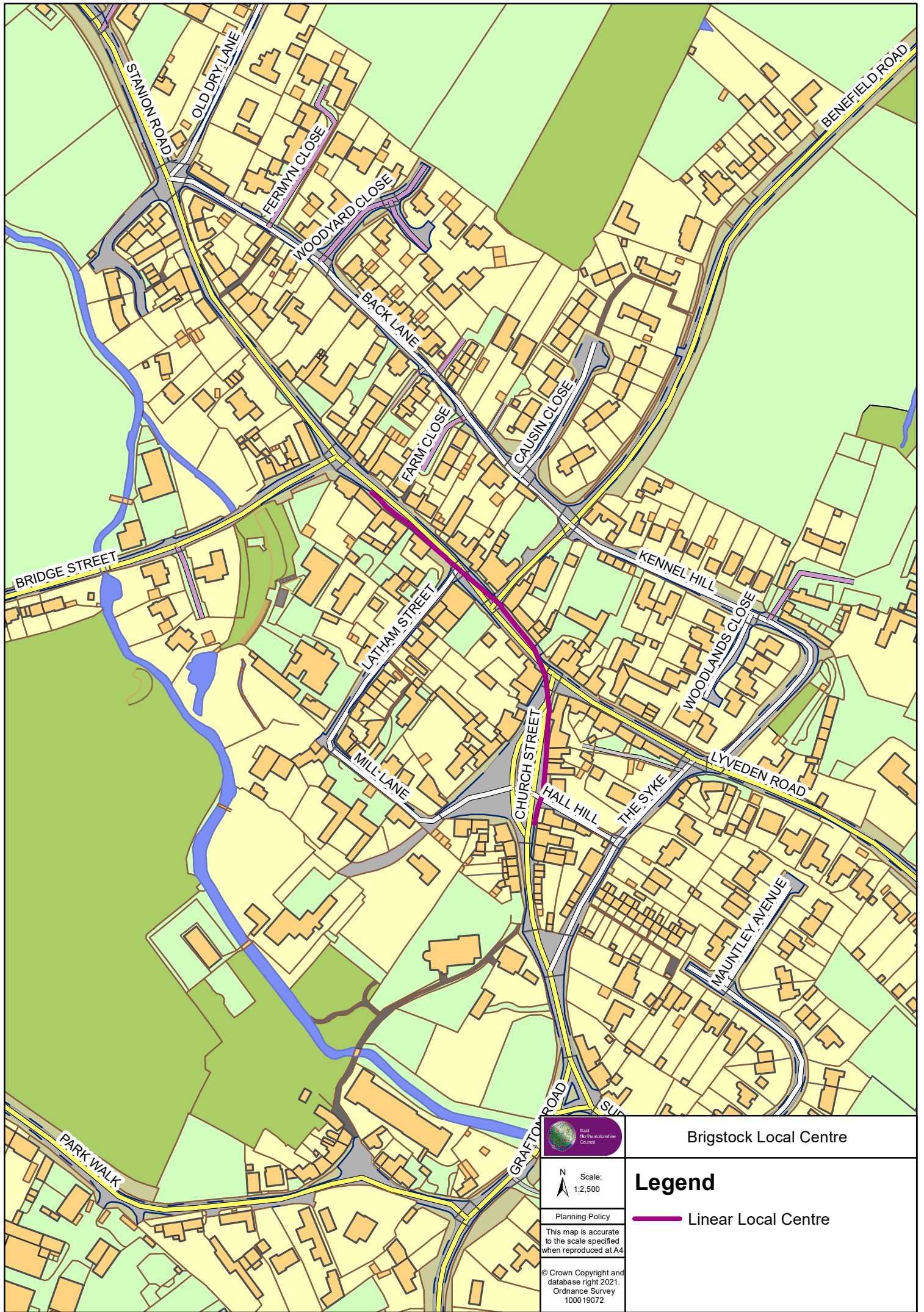
Rushden and Higham Ferrers Town and Local Centres

N Scale:
1:13,083

- Legend**
- Town Centre Boundaries
 - Primary Shopping Frontages
 - Rushden Linear Local Centre
 - Blackfriars
 - Grangeway
 - Rushden East

Planning Policy
This map is accurate to the scale specified when reproduced at A4

© Crown Copyright and database right 2021. Ordnance Survey 100019072



Brigstock Local Centre

Legend

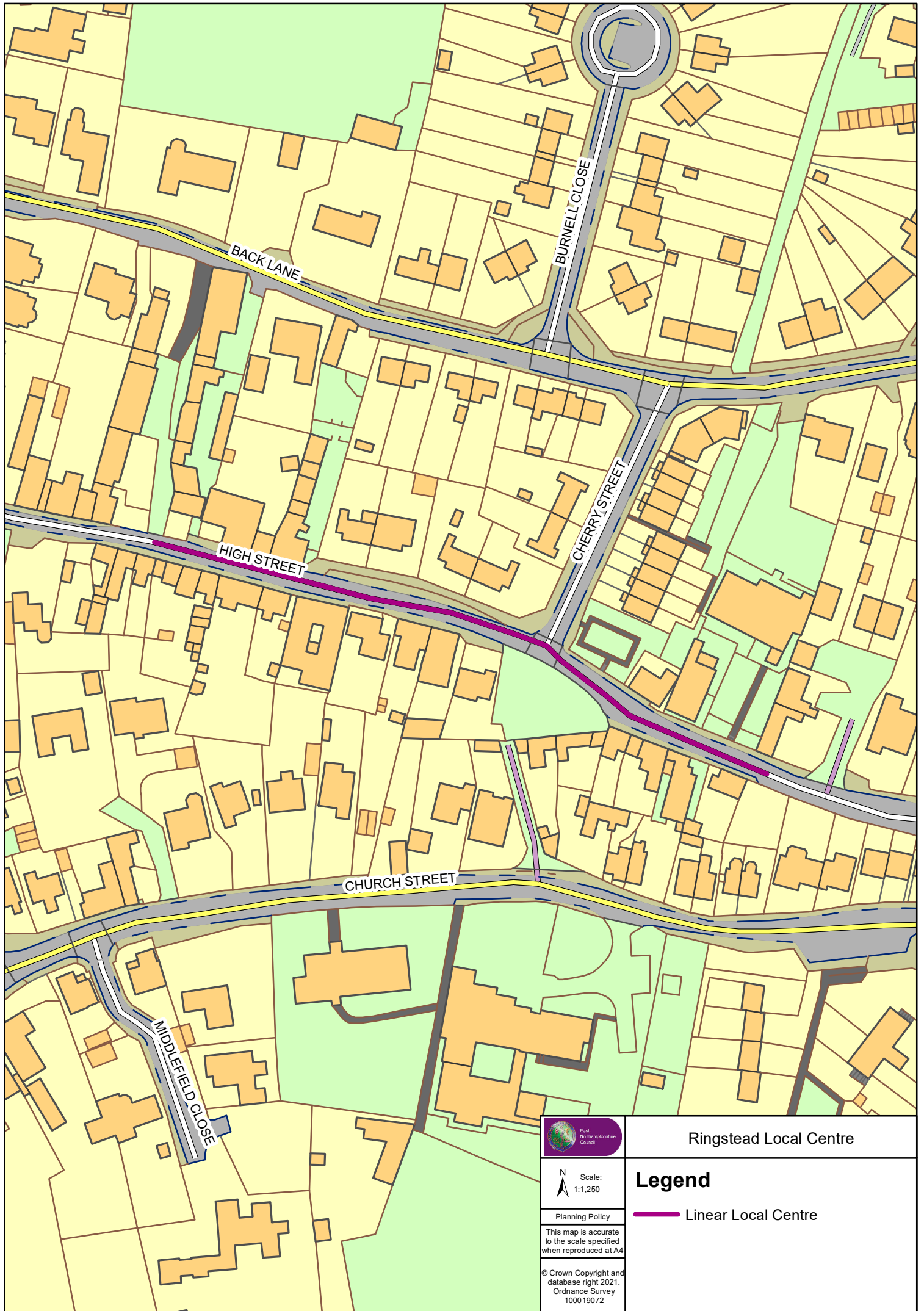
— Linear Local Centre



N Scale: 1:2,500

Planning Policy
This map is accurate to the scale specified when reproduced at A4

© Crown Copyright and database right 2021. Ordnance Survey 100019072



BACK LANE

BURNELL CLOSE

CHERRY STREET

HIGH STREET

CHURCH STREET

MIDDLEFIELD CLOSE




Ringstead Local Centre



Scale:
1:1,250

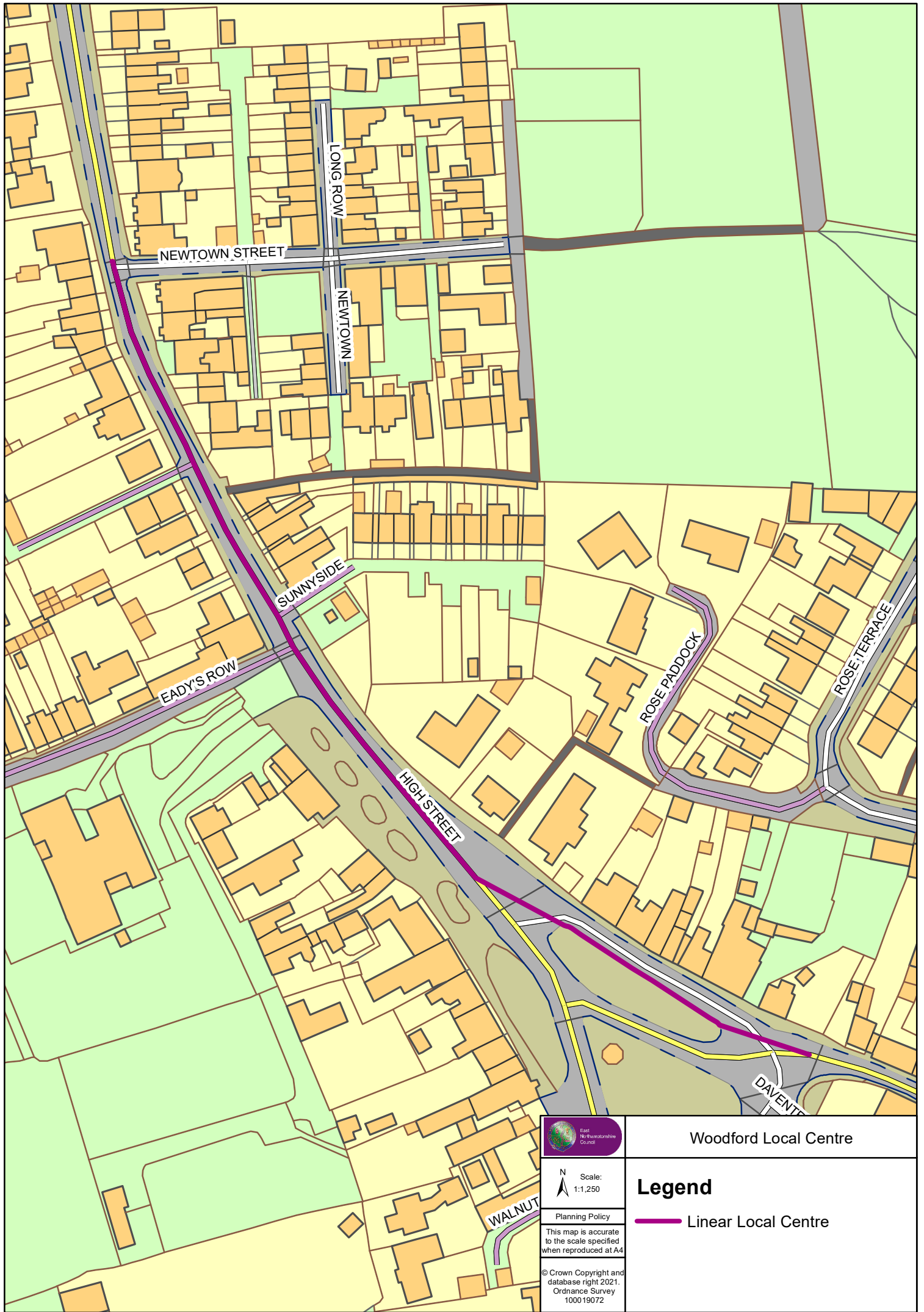
Legend

 Linear Local Centre

Planning Policy

This map is accurate to the scale specified when reproduced at A4

© Crown Copyright and database right 2021. Ordnance Survey 100019072



NEWTOWN STREET

LONG ROW

NEWTOWN

SUNNYSIDE

EADY'S ROW

HIGH STREET

ROSE PADDOCK

ROSE TERRACE

DAVENTRY

WALNUT



Woodford Local Centre




Scale:
1:1,250

Planning Policy

This map is accurate to the scale specified when reproduced at A4

© Crown Copyright and database right 2021. Ordnance Survey 100019072

Legend

 Linear Local Centre